















Legend

- | | | | |
|--|--|---|-------------------------------|
|  | Keyano College Lands |  | Existing Water Pipeline |
|  | Rotary Club Lease Area |  | Existing ATCO Gas Pipeline |
|  | Highways |  | Historical Resource Site |
|  | Resource Road |  | Transmission Tower Site |
|  | Unimproved Road |  | Gravel Workings / Excavations |
|  | Cutline |  | Existing Transmission Tower |
|  | Noise Exposure Forecast Contour (2020) |  | Existing Campground |
|  | Airport Approach Surface |  | ASP Boundary |
|  | Airport Outer Surface | | |

Map 5 Existing Development Constraints



REGIONAL MUNICIPALITY
OF WOOD BUFFALO

Saline Creek Plateau Area Structure Plan



0 400 800 1600

ARMIN A. PREIKSAITIS
& ASSOCIATES LTD.

in association with:

